

## 2035 Plan Cost Affordable Projects

2035 Long Range Transportation Plan Cost Affordable Projects (Adopted 12/9/2009)

Transit Projects	
By 2015	<ul style="list-style-type: none"> <li>▪ Increase frequency on local bus routes, add trips on express routes, and expand service hours ☺</li> </ul>
By 2035	<ul style="list-style-type: none"> <li>▪ Bay Area Commuter Services (BACS) Ride Sharing and vanpool</li> <li>▪ Improve park-and-rides, improve access, replace bus stops and shelters ☺</li> <li>▪ New local bus routes on Big Bend Rd and Balm Rd ☺</li> <li>▪ New express routes between Downtown Tampa, Citrus Park, Northwest Hillsborough County, Westshore, USF, Brandon, Apollo Beach, Plant City, and MacDill AFB ☺</li> <li>▪ Regional bus on I-75 to Downtown Tampa and Bradenton/Sarasota</li> <li>▪ New flex routes (see map for service areas) ☺</li> </ul>
Highway Projects <i>"Enhancements" include turn lanes, smart traffic signals, and bike/ped/bus stop improvements</i>	
By 2015	<ul style="list-style-type: none"> <li>▪ New 4 lane road (24th St) from 19th Ave to Big Bend Rd</li> <li>▪ New 2 lane road (Simmons Loop Rd) from US 301 to Gibsonton Rd</li> <li>▪ Add 4 lanes on US 301 from Balm Rd to Gibsonton Rd</li> </ul>
By 2035	<ul style="list-style-type: none"> <li>▪ New 4 lane road (30th St) from 19th Ave to Apollo Beach Blvd ☺</li> <li>▪ New 4 lane road (Apollo Beach Rd Extension) from US 41 to US 301 ☺</li> <li>▪ Add 2 lanes on Big Bend Rd from Covington Garden Dr to US 301 ☺</li> <li>▪ New 2 lane road (Big Bend Rd Extension) from Balm Riverview Rd to Boyette Rd</li> <li>▪ Potential new interchange on I-75</li> <li>▪ New 2 lane road (South County North-South Rd) from Apollo Beach Extension to Big Bend Rd</li> <li>▪ Add 2 lanes on SR 674 from US 301 to CR 579/Saffold Rd</li> <li>▪ Add 4 lanes on US 301 from SR 674 to Balm Rd ☺</li> <li>▪ Countywide Advanced Traffic Management System improvements*</li> <li>▪ Countywide Traffic Management Center</li> </ul>
After 2035	<ul style="list-style-type: none"> <li>▪ Add 2 lanes on US 301 from Manatee County Line to SR 674**</li> <li>▪ Add 2 lanes on US 41 from 19th Ave NE to Madison Ave**</li> </ul>
Bikeway and Trail Projects	
By 2035	<ul style="list-style-type: none"> <li>▪ South Coast Greenway – Phases I-IV Little Manatee River to US 41 Alafia River Bridge</li> <li>▪ Sun City Center Pedestrian/Golf Cart Trail Bridge over US 301 ☺</li> </ul>
Pedestrian Projects	
By 2035	<ul style="list-style-type: none"> <li>▪ SR 674 pedestrian safety enhancements from US 41 to CR 579</li> </ul>

☺ Projects may be funded or implemented sooner through a potential sales tax referendum  
 \* Includes technologies like smart signals, traffic cameras, dynamic digital message signs, etc.  
 \*\* Funding may not include cost of construction

# SouthShore Area Cost Affordable Projects



## Transit Projects

### Local Bus Service

- Local Bus
- Bus Rapid Transit
- FLEX Service Area

### Express Bus Service

- PSTA Express Bus
- Express Bus
- Regional Bus

## Highway Projects

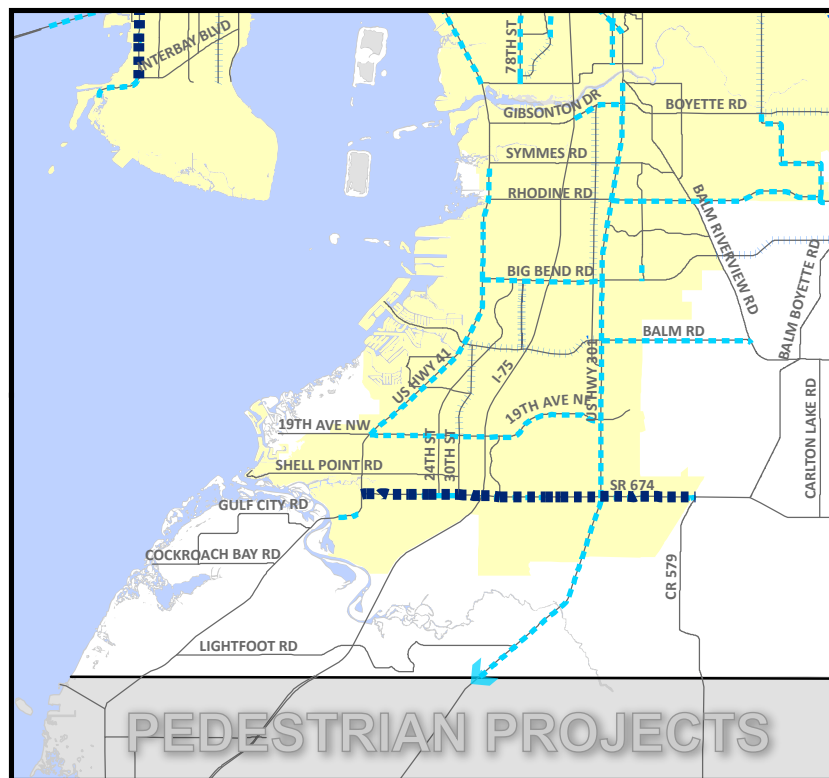
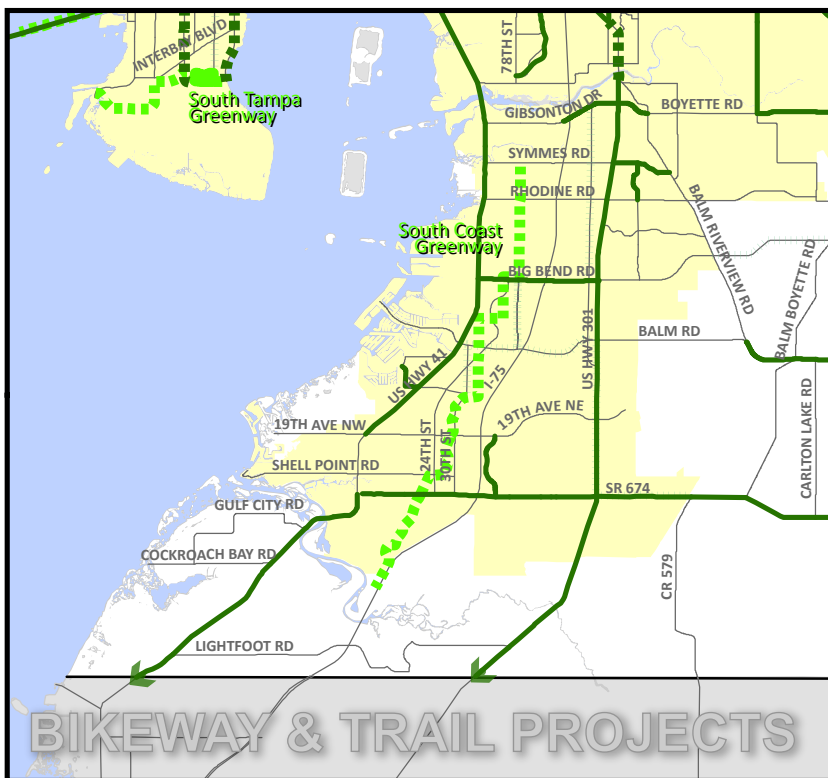
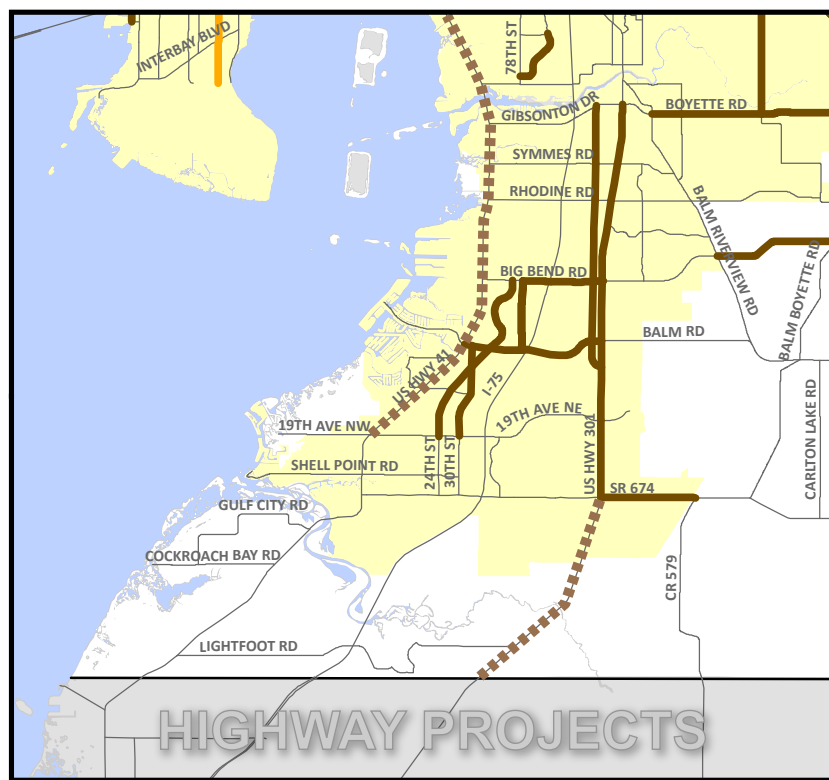
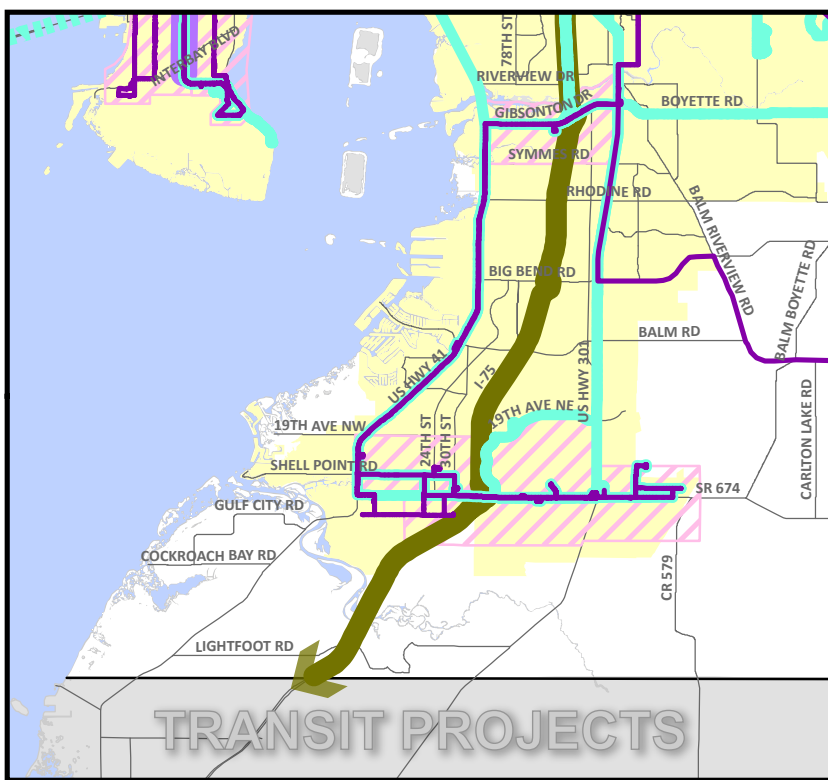
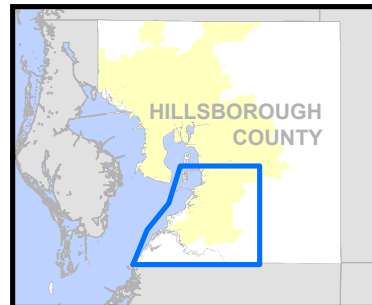
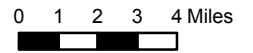
- Roadway Enhancement
- Roadway Widening
- To Be Completed After 2035

## Bikeway & Trail Projects

- On-Road Bicycle Facility
- Existing On-Road Bicycle Facility
- On-Road Bicycle Facility Included in Roadway Project
- Trail
- Existing Trail

## Pedestrian Projects

- Sidewalk Improvement
- Safety Enhancement
- Pedestrian Facility Included in Roadway Project



TRANSIT PROJECTS

HIGHWAY PROJECTS

BIKEWAY & TRAIL PROJECTS

PEDESTRIAN PROJECTS