

2035 Plan Cost Affordable Projects

2035 Long Range Transportation Plan Cost Affordable Projects (Adopted 12/9/2009)

Transit Projects

By 2015	<ul style="list-style-type: none"> ▪ Increase frequency on local bus routes, add trips on express routes, and expand service hours ☹ ▪ New Metro Rapid bus routes along Dale Mabry/Himes Ave corridor and Boy Scout/MLK corridor ☹
By 2035	<ul style="list-style-type: none"> ▪ Bay Area Commuter Services (BACS) Ride Sharing and vanpool ▪ Improve park-and-rides, improve access, replace bus stops and shelters ☹ ▪ New express routes connecting Westshore to USF, Brandon, and Citrus Park ☹ ▪ New circulator route in and around Westshore District ☹ ▪ Rail connecting Westshore to Downtown Tampa, USF, and Brandon, through airport to Carrollwood Village area and Westchase, and across Howard Frankland Bridge to Clearwater and St. Petersburg (contingent on agreement with Pinellas County) ☹ ▪ New flex routes (see map for service areas) ☹

Highway Projects "Enhancements" include turn lanes, smart traffic signals, and bike/ped/bus stop improvements

By 2015	<ul style="list-style-type: none"> ▪ Add 2 lanes on I-275 from SR 60 to the Hillsborough River ▪ New 4 lane road (N/S Cargo Blvd) from Tampa Bay Blvd to Hillsborough Ave ▪ Add 2 lanes on Obrien St from Cypress St to Spruce St ▪ Intelligent Transportation System on I-275 from Howard Frankland Bridge to Hillsborough River
By 2035	<ul style="list-style-type: none"> ▪ Armenia Ave enhancements from Tampa Bay Blvd to Sligh Ave ▪ Replace Howard Frankland Bridge ▪ Add 2 lanes to bridge on I-275 from the Howard Frankland Bridge to Himes Ave ▪ Modify Interchange at I-275 and SR 60/Airport ▪ Modify Interchange at Airport Flyover and Spruce St ▪ Add 2 lanes on Independence Pkwy from Memorial Hwy to Veterans Expy ▪ Kennedy Blvd/SR 60 enhancements from Memorial Hwy to Ashley St ▪ Lois Ave enhancements from Kennedy Blvd to Boy Scout Blvd ▪ MacDill Ave enhancements from MacDill AFB to Columbus Dr ▪ Manhattan Ave enhancements from Henry Ave to Sligh Ave ▪ Add 2 lanes on Veterans Expressway from Courtney Campbell to Suncoast Pkwy ▪ Add 2 lanes on Westshore Blvd from Gray St to Boy Scout Blvd ☹ ▪ Intelligent Transportation Systems on Courtney Campbell Cswy from Pinellas to Veterans Expy ▪ Countywide Advanced Traffic Management System improvements* ▪ Countywide Traffic Management Center
After 2035	<ul style="list-style-type: none"> ▪ Add 2 lanes to I-275 from SR 60/Memorial Hwy to west of Kennedy Blvd ramp** ▪ Tampa Bay Blvd enhancements from Himes Ave to Armenia Ave**

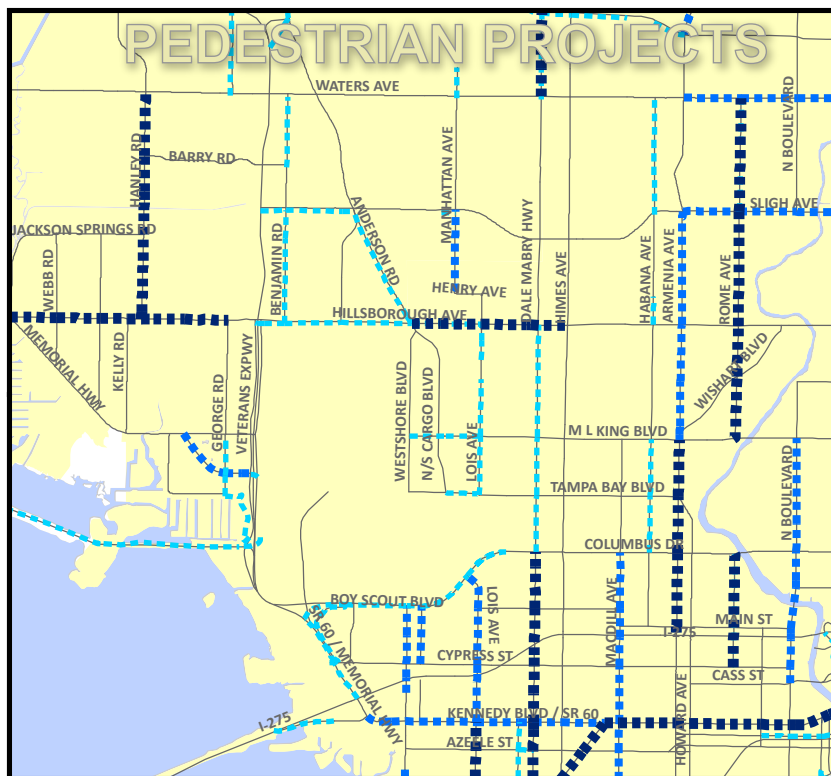
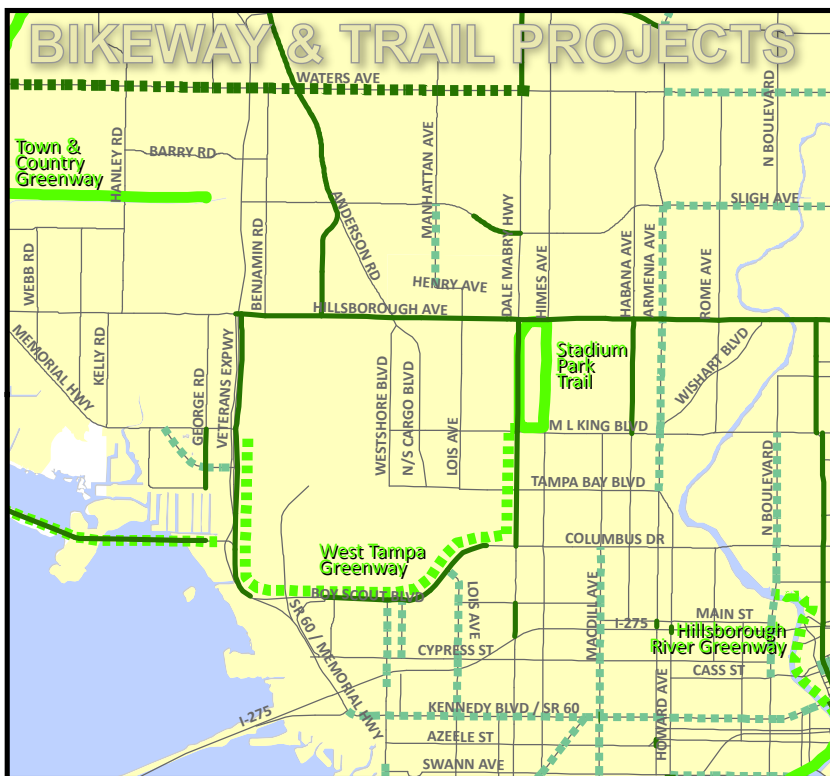
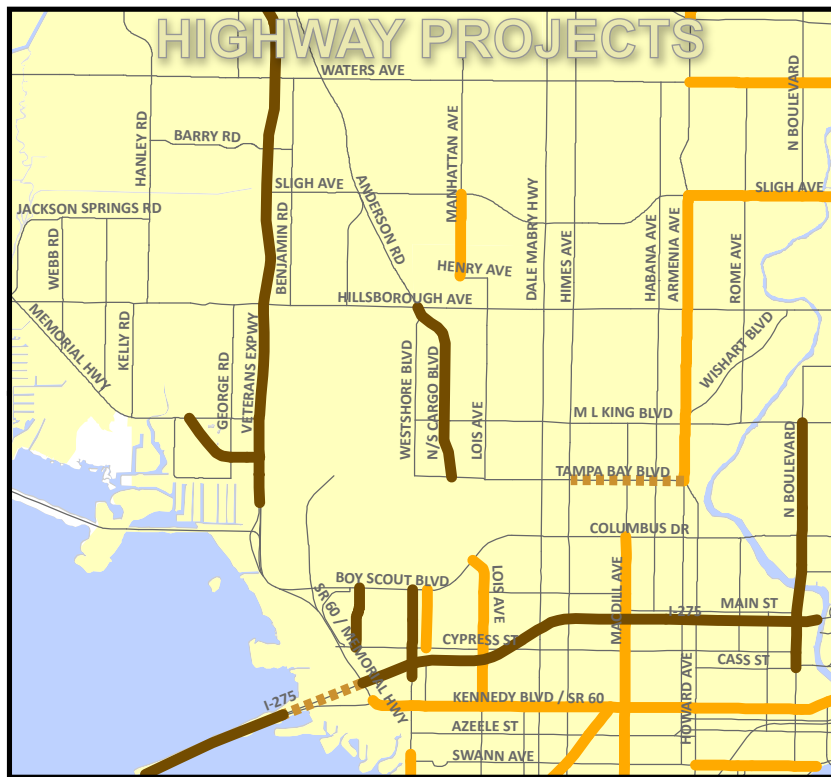
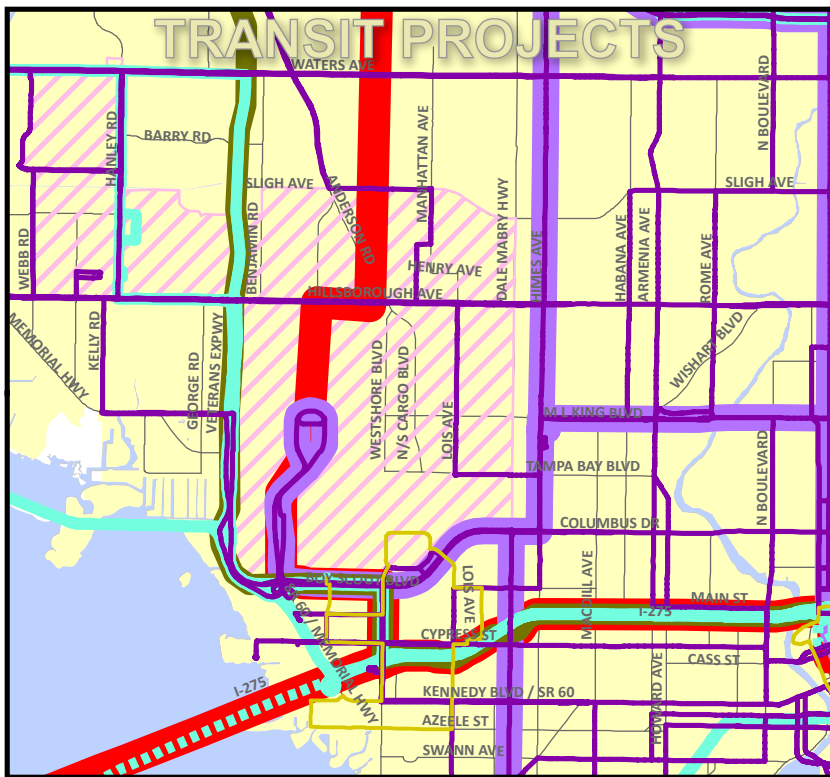
Bikeway and Trail Projects

By 2035	<ul style="list-style-type: none"> ▪ Add bicycle lanes on Waters Ave from Sheldon Rd to Dale Mabry Highway ▪ West Tampa Greenway multi-use off-road trail from Courtney Campbell Cswy to Veterans Expy and Boy Scout Rd/M L King Blvd to Memorial Hwy
---------	---

Pedestrian Projects

By 2035	<ul style="list-style-type: none"> ▪ Armenia Ave pedestrian safety enhancements from Green St to M L King Blvd ▪ Dale Mabry Hwy pedestrian safety enhancements from Bay to Bay Blvd to Columbus Dr ▪ Hillsborough Ave pedestrian safety enhancements from Westshore Blvd to Himes Ave ▪ Lois Ave pedestrian safety enhancements from Henderson Blvd to Kennedy Blvd ▪ Rome Ave pedestrian safety enhancements from Kennedy Blvd to Columbus Dr and M L King Blvd to Waters Ave ▪ Fill sidewalk gaps on major road segments where sidewalks are 100% missing
---------	---

- ☹ Projects may be funded or implemented sooner through a potential sales tax referendum
 * Includes technologies like smart signals, traffic cameras, dynamic digital message signs, etc.
 ** Funding may not include cost of construction



Drew Park, Westshore Area & West Tampa Cost Affordable Projects



Transit Projects

- Local Bus Service**
- Local Bus
 - Circulator Bus
 - Bus Rapid Transit
 - FLEX Service Area
- Express Bus Service**
- PSTA Express Bus
 - Express Bus
 - Regional Bus
- Rail Service**
- Streetcar
 - Rail

Highway Projects

- Roadway Enhancement
- Roadway Widening
- To Be Completed After 2035

Bikeway & Trail Projects

- On-Road Bicycle Facility
- Existing On-Road Bicycle Facility
- On-Road Bicycle Facility Included in Roadway Project
- Trail
- Existing Trail

Pedestrian Projects

- Sidewalk Improvement
- Safety Enhancement
- Pedestrian Facility Included in Roadway Project

